

EXISTING VIEW



PHOTOMONTAGE



WIREFRAME



# Overview

L A N D F O R M

ARCHITECTS

E: [hayden@landformarchitects.com.au](mailto:hayden@landformarchitects.com.au)  
P: 0438 677 175



# Musselroe Bay

## Photography Information

CAMERA	NIKON Z9
LENS	60mm
Co-Ords	GPS 55G 599310.18 m E, 5479225.75 m S
Camera Height	1.7m
DATE	28.10.2024




# ACEN


Project: North East Wind  
Date: 17.03.2025

# 1





# Photomontage



E: [hayden@landformarchitects.com.au](mailto:hayden@landformarchitects.com.au)  
P: 0438 677 175



# Musselroe Bay

## Photography Information

CAMERA	NIKON Z9
LENS	60mm
Co-Ords	GPS 55G 599310.18 m E, 5479225.75 m S
Camera Height	1.7m
DATE	28.10.2024



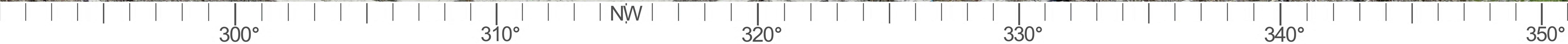
# ACEN

Project: North East Wind  
Date: 17.03.2025


# 3



This photomontage has been prepared based on the indicative WTG Layout 18 Nov 2024. The Wind Farm development is not final and subject to change



# Photomontage



E: [hayden@landformarchitects.com.au](mailto:hayden@landformarchitects.com.au)  
P: 0438 677 175



# Musselroe Bay

## Photography Information

CAMERA	NIKON Z9
LENS	60mm
Co-Ords	GPS 55G 599310.18 m E, 5479225.75 m S
Camera Height	1.7m
DATE	28.10.2024



# ACEN

Project: North East Wind  
Date: 17.03.2025

# 3